




















































































































































Cerro Gordo County Conservation

TYPE OF RECREATIONAL ACTIVITY															
	BIKING	CAMPING TRAILER	CAMPING TENT	CANOEING	DOG TRAINING	FISHING	HIKING	HUNTING	PICNICKING	PLAYGROUND	RIDING	SNOWMOBILING	TENNIS	X-C SKIING	VIEWING
COUNTY AREA															
Haugen Wildlife Area-22151 Apple Ave															
Mallard Marsh-2500 325th St															
Kuhn Wildlife Area-1873 310th St															
Winter Garden Park-1220 N 16th St W															
Zirbel Slough-8447 200th St															
Ingebretson Park-203 Ash St E															
Stille Wildlife Area-4821 Jonquil Ave															
Linn Grove Park-518 Madison St W															
Mike Zack Wildlife Area-16638 230th St															
Averydale Access-South of Hwy 22 on Birch Drive															
Lime Creek Conservation Area and Nature Center-3501 Lime Creek Rd															
Spring Creek Preserve-15829 300th St															
King Fisher Hollow-10250 Wheelerwood Dr															
Strand Park-20057 340th St															
White Wildlife Area-22038 Vine Ave															

Wilkinson Pioneer Park- 21425 Vine Ave														
Shellrock River Greenbelt & Preserve- Nora Springs to Rock Falls														
Claybanks Forest-West of Zinnia Ave on 225th St														
Blue Wing Marsh-3748 220th St														
Grover's Meadow-15580 Zinnia Ave														
Walch Wildlife Area- 10811 190th St														
Trolley Trail-B 35 from Mason City to Clear Lake														
Blazingstar Prairie- 16747 180th St														
Lon Whitney Wildlife Sanctuary-junction of Lee & Bayside, Clear Lake														
Blair Meadows Preserve- West of junction of Eisenhower & 12 St. NW (north side, Mason City)														
Winnebago Oxbow- 3100 320th St														
Limestone Prairie Preserve-24928 225th St														
Willow Creek Preserve- West of junction of Eisenhower & 12 St. NW (south side), Mason City														
Prairie Pothole Wildlife Area														
Bluebill Wildlife Area				